



Flight Plan & Site Survey

Created using **RPAS Wilco**[®]

| | |
|--------------------------|--------------------------------------|
| Operation Name: | Huntsville Mary Lake |
| Pilot Name: | ██████████ |
| Pilot Certificate: | ██████████ |
| Flight Start: | June 4, 2023 12:22 PM |
| Flight End: | June 4, 2023 2:22 PM |
| Flight Area (Latitude): | 45° 13' 27.00" N (45.224) |
| Flight Area (Longitude): | 79° 16' 57.60" W (-79.283) |
| Altitude - Radius: | Alt: 600 ft - Rad: 926.0 m (0.5 nm) |
| Airspace: | UNCONTROLLED |
| FIR - Contact: | CZYZ - 905-676-4509 |

Please ensure you received all required authorizations prior to flight.

Disclaimer

This Site Survey was created using RPAS Wilco by AIM Robotics. The flight plan contained is intended only for RPAS flights on the date/time and location specified. The user accepts all responsibility for the accuracy and completeness of the information contained.

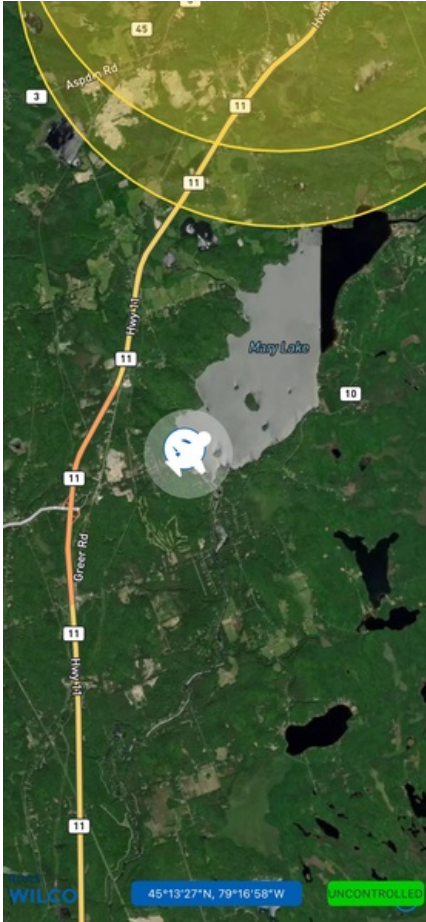
For the complete Terms & Conditions, see

<https://rpswilco.com/#/tnc>



Included

- Site Survey
- Obstacles (if available)
- Nearby Aerodromes
- Canadian Aviation Regulations
- GFA
- Aerodrome Supplements
 - METAR & TAF (if available)
 - NOTAMS
 - CFS

Flight Map



MAP Details

| | Latitude | Longitude |
|--|---------------------------------|---------------------------------|
|  MODEL | 45° 13' 27.00" N (45.224) | 79° 16' 57.60" W (-79.283) |
|  Pilot | 45° 13' 30.60" N (45.2252) | 79° 17' 1.20" W (-79.2837) |

Airspace Classification



Overlying Airspaces

| Class | Name | Floor | Ceiling |
|-------|---|----------|----------|
| E | Muskoka, ON TA | 700AGL | 12500MSL |
| B | Muskoka, ON TA | 12500MSL | 18000MSL |
| E | Southern Ontario Low Level Control Area CAE | 3500MSL | 12500MSL |
| B | Southern Ontario Low Level Control Area CAE | 12500MSL | 18000MSL |

Nearest Aerodromes & Distance from Operation

| | | | | |
|--|-------------|--------------|-----------|---------|
| HUNTSVILLE (CNU6 WATERDROME Reg) | Lat: 45.317 | Long: 79.258 | 10.502 KM | 5.67 NM |
| HUNTSVILLE (NORTH) (CHL6 WATERDROME Reg) | Lat: 45.331 | Long: 79.258 | 12.035 KM | 6.5 NM |
| ULLSWATER (CLW2 AERODROME Reg) | Lat: 45.211 | Long: 79.504 | 17.398 KM | 9.39 NM |

Canadian Aviation Regulations

Division III — General Operating and Flight Rules

For full listing please visit <https://laws-lois.justice.gc.ca/eng/regulations/SOR-96-433/FullText.html#s-901.27>

Visual Line-of-sight

- **901.11 (1)** Subject to subsection (2) no pilot shall operate a remotely piloted aircraft system unless the pilot or a visual observer has the aircraft in visual line-of-sight at all times during flight.
- **(2)** A pilot may operate a remotely piloted aircraft system without the pilot or a visual observer having the aircraft in visual line-of-sight if the operation is conducted in accordance with a special flight operations certificate — RPAS issued under section 903.03.

Procedures

- **901.23 (1)** No pilot shall operate a remotely piloted aircraft system unless the following procedures are established:
 - **(a)** normal operating procedures, including pre-flight, take-off, launch, approach, landing and recovery procedures; and
 - **(b)** emergency procedures, including with respect to
 - **(i)** a control station failure,
 - **(ii)** an equipment failure,
 - **(iii)** a failure of the remotely piloted aircraft,
 - **(iv)** a loss of the command and control link,
 - **(v)** a fly-away, and
 - **(vi)** flight termination.
- **(2)** If the manufacturer of the remotely piloted aircraft system provides instructions with respect to the topics referred to in paragraphs (1)(a) and (b), the procedures established under subsection (1) shall reflect those instructions.
- **(3)** No pilot shall conduct the take-off or launch of a remotely piloted aircraft unless the procedures referred to in subsection (1) are reviewed before the flight by, and are immediately available to, each crew member.
- **(4)** No pilot shall operate a remotely piloted aircraft system unless the operation is conducted in accordance with the procedures referred to in subsection (1).

Site Survey

901.27 No pilot shall operate a remotely piloted aircraft system unless, before commencing operations, they determine that the site for take-off, launch, landing or recovery is suitable for the proposed operation by conducting a site survey that takes into account the following factors:

- **(a)** the boundaries of the area of operation;
- **(b)** the type of airspace and the applicable regulatory requirements;
- **(c)** the altitudes and routes to be used on the approach to and departure from the area of operation;
- **(d)** the proximity of manned aircraft operations;
- **(e)** the proximity of aerodromes, airports and heliports;
- **(f)** the location and height of obstacles, including wires, masts, buildings, cell phone towers and wind turbines;
- **(g)** the predominant weather and environmental conditions for the area of operation; and
- **(h)** the horizontal distances from persons not involved in the operation.

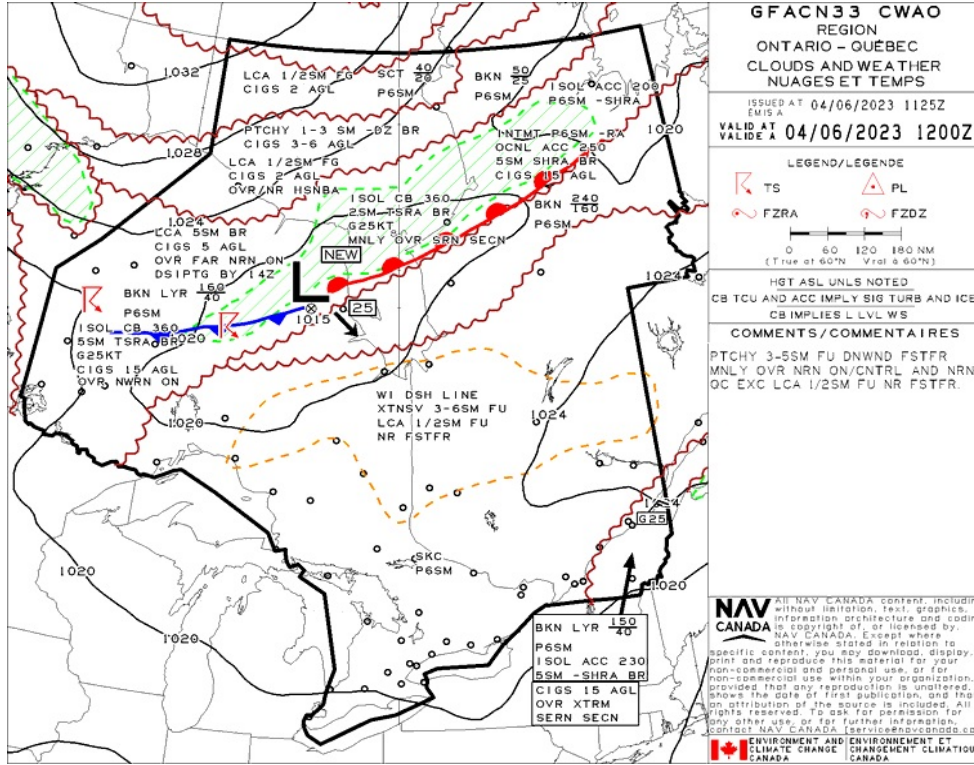
Operations at or in the Vicinity of an Aerodrome, Airport or Heliport

- **901.47 (1)** No pilot shall operate a remotely piloted aircraft at or near an aerodrome that is listed in the *Canada Flight Supplement* or the *Water Aerodrome Supplement* in a manner that could interfere with an aircraft operating in the established traffic pattern.
- **(2)** Subject to section 901.73 no pilot shall operate a remotely piloted aircraft at a distance of less than
 - **(a)** three nautical miles from the centre of an airport; and
 - **(b)** one nautical mile from the centre of a heliport.
- **(3)** No pilot shall operate a remotely piloted aircraft at a distance of less than three nautical miles from the centre of an aerodrome operated under the authority of the Minister of National Defence unless the operation is conducted in accordance with a special flight operations certificate — RPAS issued under section 903.03.

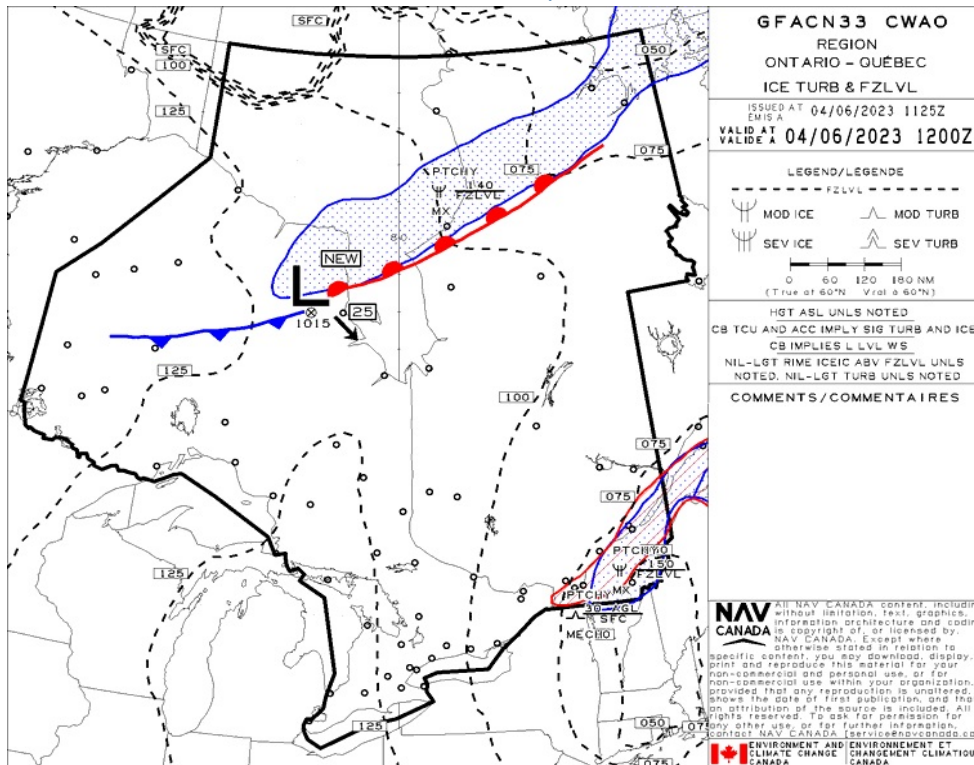
Records

- **901.48 (1)** Every owner of a remotely piloted aircraft system shall keep the following records:
 - **(a)** a record containing the names of the pilots and other crew members who are involved in each flight and, in respect of the system, the time of each flight or series of flights and
 - **(b)** a record containing the particulars of any mandatory action and any other maintenance action, modification or repair performed on the system, including
 - **(i)** the names of the persons who performed them,
 - **(ii)** the dates they were undertaken,
 - **(iii)** in the case of a modification, the manufacturer, model and a description of the part or equipment installed to modify the system, and
 - **(iv)** if applicable any instructions provided to complete the work.
- **(2)** Every owner of a remotely piloted aircraft system shall ensure that the records referred to in subsection (1) are made available to the Minister on request and are retained for a period of
 - **(a)** in the case of the records referred to in paragraph (1)(a), 12 months after the day on which they are created; and
 - **(b)** in the case of the records referred to in paragraph (1)(b), 24 months after the day on which they are created.
- **(3)** Every owner of a remotely piloted aircraft system who transfers ownership of the system to another person shall, at the time of transfer, also deliver to that person all of the records referred to in paragraph (1)(b).

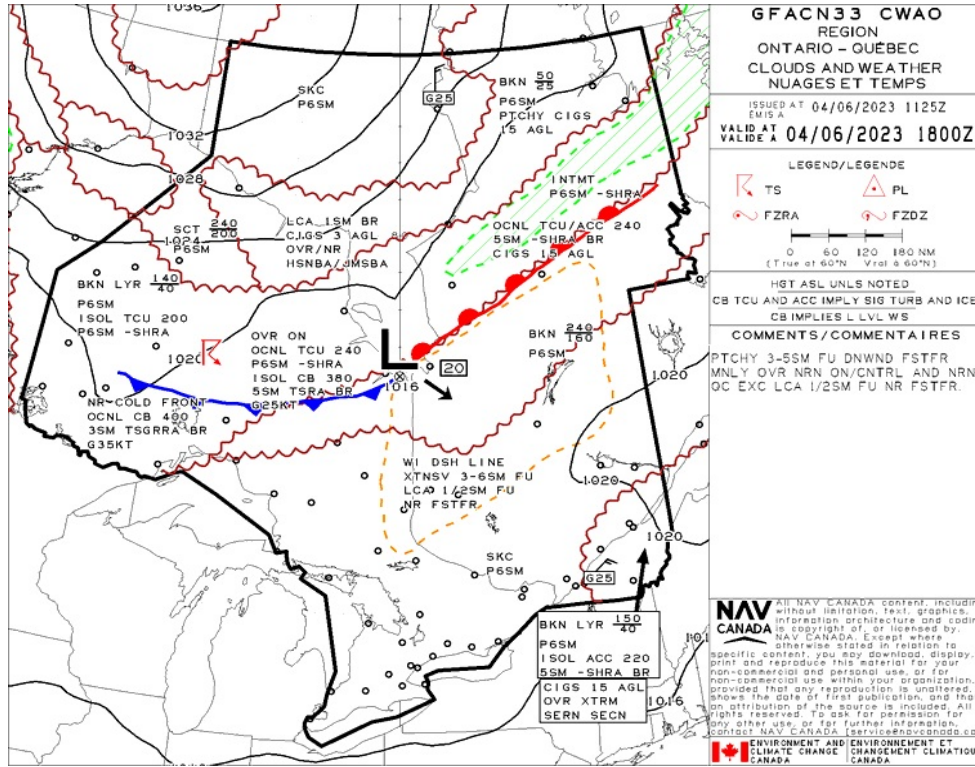
GFA Issue time + 00 hr - CLOUDS AND WEATHER



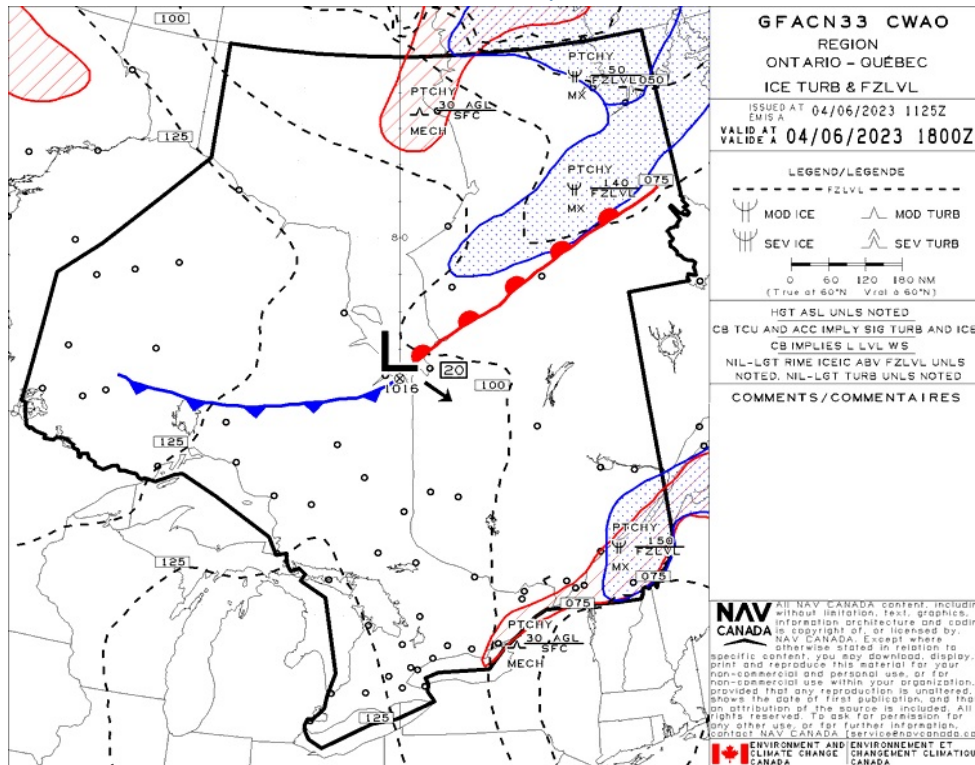
GFA Issue time + 00 hr - TURBULENCE, ICING AND FREEZING LEVEL



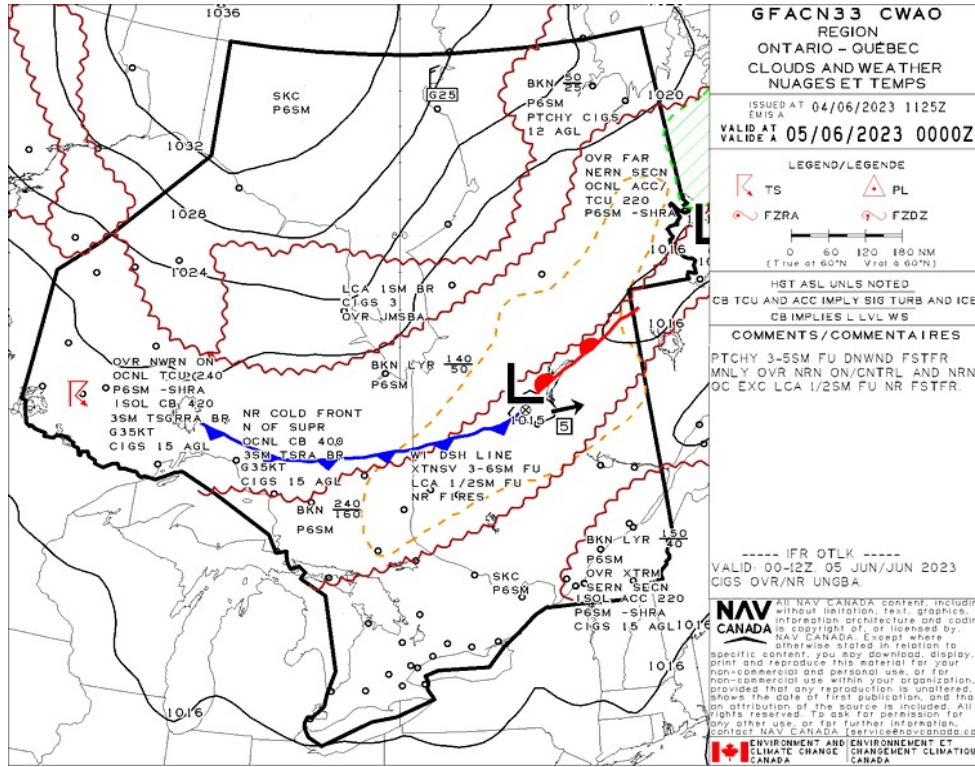
GFA Issue time + 06 hr - CLOUDS AND WEATHER



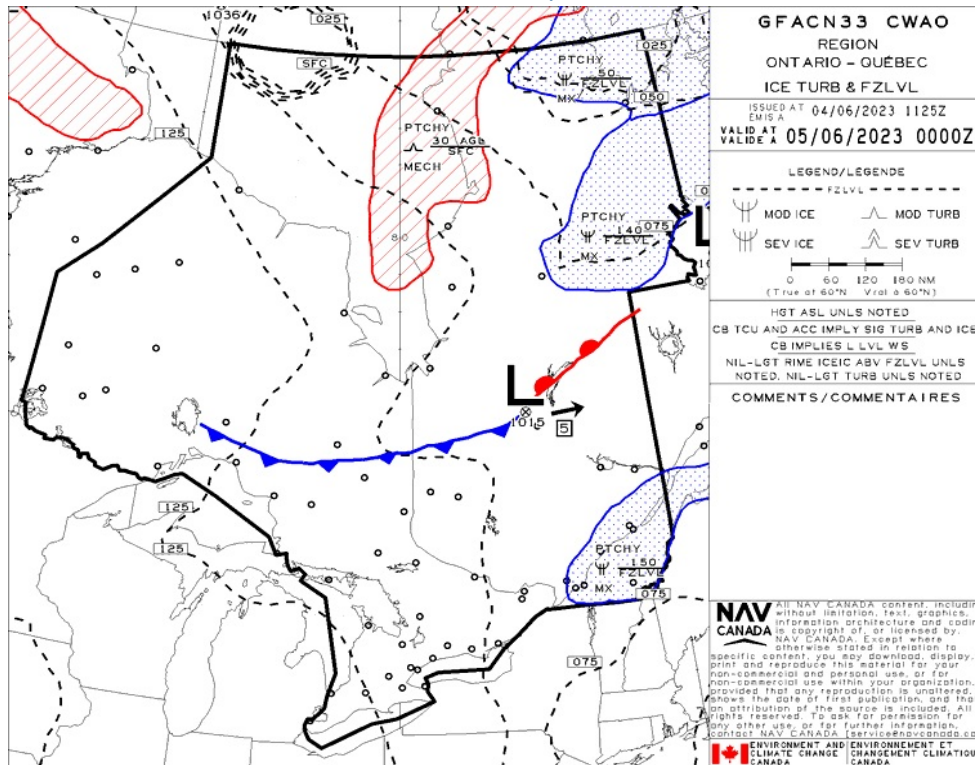
GFA Issue time + 06 hr - TURBULENCE, ICING AND FREEZING LEVEL



GFA Issue time + 12 hr - CLOUDS AND WEATHER



GFA Issue time + 12 hr - TURBULENCE, ICING AND FREEZING LEVEL



HUNTSVILLE - CNU6 - Reg

NOTAM

(G1060/23 NOTAMR G1031/23
 Q) CZYZ/QCAAS/IV/BO/AE/000/180/4621N08234W200
 A) CYE B) 2306011658 C) 2306052359
 E) TORONTO CENTRE PERIPHERAL STATION (PA)
 135.4MHZ AT E IOT AKE U/S)

(G0215/23 NOTAMN
 Q) CZYZ/QARCH/IV/BO/E/000/999/4426N07722W110
 A) CZYZ B) 2302230901 C) PERM
 E) AMEND MANDATORY IFR ROUTES :
 LOCATION TO LOCATION OR DIRECTION:
 DE ETE:
 CYTZ H AND ARR FR E A220 AND B W RNAV KEMVI I IXU ARR
 DE ETE:
 CYTZ H AND ARR FR E A220 AND B W RNAV I IXU I IXU ARR
 ADD: CYTZ H AND ARR FR E RNAV KEMVI I IXU ARR
 ADD: CYTZ H AND ARR FR E RNAV I IXU I IXU ARR)

(G0555/23 NOTAMR G0033/23
 Q) CZXX/QOEC/IV/NBO/E/000/999/5518N09358W999
 A) CZWG CZYZ B) 2304111426 C) 2307111800EST
 E) A ACFT, REGARDLESS OF THE STATE OF REGISTRY, DIRECT Y OR
 INDIRECT Y OWNED, CHARTERED, EASED, OPERATED OR OTHERWISE
 CONTROLLED BY A PERSON CONNECTED WITH EITHER THE RUSSIAN
 FEDERATION OR OF BEARUS OR BY A CORPORATION OR ENTITY THAT IS
 INCORPORATED OR FORMED UNDER THE LAWS OF THE RUSSIAN FEDERATION
 OR BEARUS, AND A OPERATORS HOLDING AN AIR OPERATOR CERTIFICATE
 (AOC) ISSUED BY RUSSIAN FEDERATION AND/OR BEARUSIAN AUTHORITIES
 ARE PROHIBITED TO ENTER, EXIT OR OVERFLY CANADA'S TERRITORIAL
 AIRSPACE (INCLUDING F T WITHIN 12NM OF CANADA'S COASTS).
 EXCEPTIONS PERMITTED FOR ACFT EXPERIENCING INFLIGHT EMERG.

A) AUTH OBTAINED PRIOR TO 27 FEB 2022 FOR ACFT AND OPS SUBJECT
 TO THIS NOTAM ARE REVOKED.

HUMANITARIAN, SAR, MEDEVAC AND ANY OTHER F T SEEKING AN EXCEPTION
 TO THIS RESTRICTION MUST RECEIVE AUTH GRANTED AFTER 27 FEB 2022
 FROM THE MINISTER OF TRANSPORT TO OPERATE IN CANADA'S TERRITORIAL
 AIRSPACE. AFFECTED ACFT WISHING TO OBTAIN SUCH AN AUTH OR C R
 INTO CANADA'S TERRITORIAL AIRSPACE MAY APPLY TO THE MINISTER OF
 TRANSPORT AT 1-877-992-6853 OR 1-613-992-6853 OR BY EMAIL AT
 OPERATIONS.AVIATION(AT)TC.GC.CA.)

(H1593/23 NOTAMN
 Q) CZU /QCAAS/IV/B/AE/000/240/4441N07606W200
 A) CXXX B) 2306040427 C) 2306042359
 E) CN 3 BROCKVILLE REGIONAL TACKABERRY APRT
 MONTREAL CENTRE PERIPHERAL STATION (PA) 134.675MHZ AT BROCKVILLE
 REGIONAL TACKABERRY APRT U/S

FR:
 CN 3 BROCKVILLE REGIONAL TACKABERRY APRT
 CENTRE DE MONTREAL STATION PERIPHERIQUE (PA) 134.625MHZ AT
 BROCKVILLE REGIONAL TACKABERRY APRT U/S)

(G1073/23 NOTAMN
 Q) CZYZ/QW W/IV/M/W/000/250/4555N07717W100
 A) CZYZ B) 2306051330 C) 2306051500
 E) METEOROLOGICAL BALLOON LAUNCH WEIGHT TAKEOFF 455436N 0771722W
 (APRX 3NM NNW PEMBROKE AD (CYTA)). LAUNCH TIME 1400Z. MAX DIAMETER
 39 INCHES. PAYLOAD WEIGHT 0.22 POUNDS. ASCENT RATE 400-600FPM.
 BURST ALTITUDE 25000FT AMS
 F) SFC G) F 250)

HUNTSVILLE (NORTH) - CHL6 - Reg

NOTAM

(G1060/23 NOTAMR G1031/23
 Q) CZYZ/QCAAS/IV/BO/AE/000/180/4621N08234W200
 A) CYE B) 2306011658 C) 2306052359
 E) TORONTO CENTRE PERIPHERA STATION (PA)
 135.4MHZ AT E IOT AKE U/S)

(G0215/23 NOTAMN
 Q) CZYZ/QARCH/IV/BO/E/000/999/4426N07722W110
 A) CZYZ B) 2302230901 C) PERM
 E) AMEND MANDATORY IFR ROUTES :
 LOCATION TO LOCATION OR DIRECTION:
 DE ETE:
 CYTZ H AND ARR FR E A220 AND B W RNAV KEMVI I IXU ARR
 DE ETE:
 CYTZ H AND ARR FR E A220 AND B W RNAV I IXU I IXU ARR
 ADD: CYTZ H AND ARR FR E RNAV KEMVI I IXU ARR
 ADD: CYTZ H AND ARR FR E RNAV I IXU I IXU ARR)

(G0555/23 NOTAMR G0033/23
 Q) CZXX/QOEC/IV/NBO/E/000/999/5518N09358W999
 A) CZWG CZYZ B) 2304111426 C) 2307111800EST
 E) A ACFT, REGARD ESS OF THE STATE OF REGISTRY, DIRECT Y OR
 INDIRECT Y OWNED, CHARTERED, EASED, OPERATED OR OTHERWISE
 CONTROLLED BY A PERSON CONNECTED WITH EITHER THE RUSSIAN
 FEDERATION OR OF BE ARUS OR BY A CORPORATION OR ENTITY THAT IS
 INCORPORATED OR FORMED UNDER THE LAWS OF THE RUSSIAN FEDERATION
 OR BE ARUS, AND A OPERATORS HOLDING AN AIR OPERATOR CERTIFICATE
 (AOC) ISSUED BY RUSSIAN FEDERATION AND/OR BE ARUSIAN AUTHORITIES
 ARE PROHIBITED TO ENTER, EXIT OR OVERFLY CANADA'S TERRITORIA
 AIRSPACE (INCLUDING F T WITHIN 12NM OF CANADA'S COASTS).
 EXCEPTIONS PERMITTED FOR ACFT EXPERIENCING INF IGHTEMERG.

A AUTH OBTAINED PRIOR TO 27 FEB 2022 FOR ACFT AND OPS SUBJECT
 TO THIS NOTAM ARE REVOKED.

HUMANITARIAN, SAR, MEDEVAC AND ANY OTHER F T SEEKING AN EXCEPTION
 TO THIS RESTRICTION MUST RECEIVE AUTH GRANTED AFTER 27 FEB 2022
 FROM THE MINISTER OF TRANSPORT TO OPERATE IN CANADA'S TERRITORIA
 AIRSPACE. AFFECTED ACFT WISHING TO OBTAIN SUCH AN AUTH OR C R
 INTO CANADA'S TERRITORIA AIRSPACE MAY APPLY TO THE MINISTER OF
 TRANSPORT AT 1-877-992-6853 OR 1-613-992-6853 OR BY EMAIL AT
 OPERATIONS.AVIATION(AT)TC.GC.CA.)

(H1593/23 NOTAMN
 Q) CZU /QCAAS/IV/B/AE/000/240/4441N07606W200
 A) CXXX B) 2306040427 C) 2306042359
 E) CN 3 BROCKVILLE REGIONAL TACKABERRY APRT
 MONTREAL CENTRE PERIPHERA STATION (PA) 134.675MHZ AT BROCKVILLE
 REGIONAL TACKABERRY APRT U/S

FR:
 CN 3 BROCKVILLE REGIONAL TACKABERRY APRT
 CENTRE DE MONTREAL STATION PERIPHERIQUE (PA) 134.625MHZ AT
 BROCKVILLE REGIONAL TACKABERRY APRT U/S)

(G1073/23 NOTAMN
 Q) CZYZ/QW W/IV/M/W/000/250/4555N07717W100
 A) CZYZ B) 2306051330 C) 2306051500
 E) METEOROLOGICAL BALLOON LAUNCH WEIGHT TAKEOFF 455436N 0771722W
 (APRX 3NM NNW PEMBROKE AD (CYTA)). LAUNCH TIME 1400Z. MAX DIAMETER
 39 INCHES. PAYLOAD WEIGHT 0.22 POUNDS. ASCENT RATE 400-600FPM.
 BURST ALTITUDE 25000FT AMS
 F) SFC (G) F 250)



ULLSWATER - CLW2 - Reg

NOTAM

(G1060/23 NOTAMR G1031/23
Q) CZYZ/QCAAS/IV/B0/AE/000/180/4621N08234W200
A) CYE B) 2306011658 C) 2306052359
E) TORONTO CENTRE PERIPHERA STATION (PA)
135.4MHZ AT E IOT AKE U/S)

(G0215/23 NOTAMN
Q) CZYZ/QARCH/IV/B0/E/000/999/4426N07722W110
A) CZYZ B) 2302230901 C) PERM
E) AMEND MANDATORY IFR ROUTES :
OCATION TO OCATION OR DIRECTION:
DE ETE:
CYTZ H AND ARR FR E A220 AND B W RNAV KEMVI I IXU ARR
DE ETE:
CYTZ H AND ARR FR E A220 AND B W RNAV I IXU I IXU ARR
ADD: CYTZ H AND ARR FR E RNAV KEMVI I IXU ARR
ADD: CYTZ H AND ARR FR E RNAV I IXU I IXU ARR)

(G0555/23 NOTAMR G0033/23
Q) CZXX/QOECH/IV/NB0/E/000/999/5518N09358W999
A) CZWG CZYZ B) 2304111426 C) 2307111800EST
E) A ACFT, REGARD ESS OF THE STATE OF REGISTRY, DIRECT Y OR
INDIRECT Y OWNED, CHARTERED, EASED, OPERATED OR OTHERWISE
CONTRO ED BY A PERSON CONNECTED WITH EITHER THE RUSSIAN
FEDERATION OR OF BE ARUS OR BY A CORPORATION OR ENTITY THAT IS
INCORPORATED OR FORMED UNDER THE AWS OF THE RUSSIAN FEDERATION
OR BE ARUS, AND A OPERATORS HO DING AN AIR OPERATOR CERTIFICATE
(AOC) ISSUED BY RUSSIAN FEDERATION AND/OR BE ARUSIAN AUTHORITIES
ARE PROHIBITED TO ENTER, EXIT OR OVERF Y CANADA'S TERRITORIA
AIRSPACE (INC UDING F T WITHIN 12NM OF CANADA'S COASTS).
EXCEPTIONS PERMITTED FOR ACFT EXPERIENCING INF IGH T EMERG.

A AUTH OBTAINED PRIOR TO 27 FEB 2022 FOR ACFT AND OPS SUBJECT
TO THIS NOTAM ARE REVOKED.

HUMANITARIAN, SAR, MEDEVAC AND ANY OTHER F T SEEKING AN EXCEPTION
TO THIS RESTRICTION MUST RECEIVE AUTH GRANTED AFTER 27 FEB 2022
FM THE MINISTER OF TRANSPORT TO OPERATE IN CANADA'S TERRITORIA
AIRSPACE. AFFECTED ACFT WISHING TO OBTAIN SUCH AN AUTH OR C R
INTO CANADA'S TERRITORIA AIRSPACE MAY APP Y TO THE MINISTER OF
TRANSPORT AT 1-877-992-6853 OR 1-613-992-6853 OR BY EMAI AT
OPERATIONS.AVIATION(AT)TC.GC.CA.)

(H1593/23 NOTAMN
Q) CZU /QCAAS/IV/B/AE/000/240/4441N07606W200
A) CXXX B) 2306040427 C) 2306042359
E) CN 3 BROCKVI E REGIONA TACKABERRY APRT
MONTREA CENTRE PERIPHERA STATION (PA) 134.675MHZ AT BROCKVI E
REGIONA TACKABERRY APRT U/S

FR:
CN 3 BROCKVI E REGIONA TACKABERRY APRT
CENTRE DE MONTREA STATION PERIPHERIQUE (PA) 134.625MHZ A
BROCKVI E REGIONA TACKABERRY APRT U/S)

CANADA WATER AERODROME SUPPLEMENT

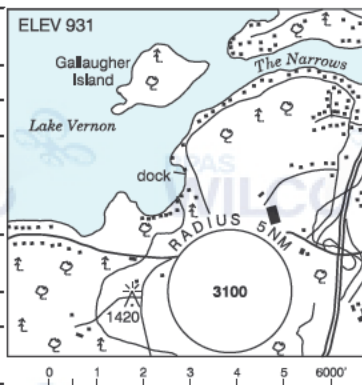
Effective 0901Z 20 April 2023 to 0901Z 21 March 2024

B84 AERODROME/FACILITY DIRECTORY

HUNTSVILLE ON

CNU6

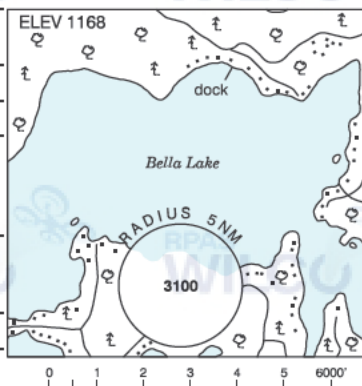
| | |
|-----------------|---|
| REF | N45 19 02 W79 15 28 2W 11°W UTC-5(4) Elev 931' A5000 |
| OPR | Kei h Hay 705-787-1166 Reg |
| PF | B-1 C-2,3,4,5,6 |
| FLT PLN | FIC London 866-WXBRIEF (Toll free within Canada) or 866-541-4104 (Toll free within Canada & USA) |
| SERVICES | S 1,7 |
| A/D DATA | Open water Apr-Nov. Docks |
| COMM | ATF tfc 123.2 5NM 4000 ASL |
| CAUTION | Lighted twr 1420 ASL 0.5NM SW. Lighted twr 1547 ASL 1.5NM SW. |



HUNTSVILLE/BELLA LAKE ON

CPY7

| | |
|-----------------|---|
| REF | N45 27 10 W79 01 32 11.5NE 12°W UTC-5(4) Elev 1168' A5000 |
| OPR | M.C. Tideman 705-635-2873 Reg |
| PF | B-1 C-2,5 D-3,4,5 |
| FLT PLN | FIC London 866-WXBRIEF (Toll free within Canada) or 866-541-4104 (Toll free within Canada & USA) |
| SERVICES | OIL S 20W50 Shell 2,5,6 |
| A/D DATA | Open water May-Nov. Beach. Ramp. |
| COMM | ATF tfc 123.2 5NM 4200 ASL |
| CAUTION | Unlghtd twr 1379 ASL WSW end of lake. Lgtd twr 1703 ASL aprx 2NM SE. |



CANADA WATER AERODROME SUPPLEMENT

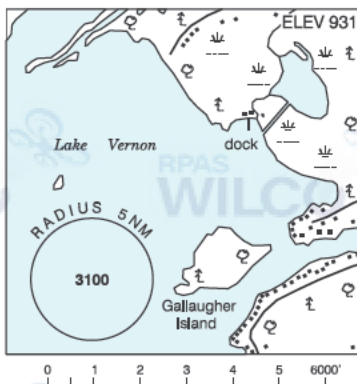
Effective 0901Z 20 April 2023 to 0901Z 21 March 2024

AERODROME/FACILITY DIRECTORY B85

HUNTSVILLE (NORTH) ON

CHL6

| | |
|-----------------|--|
| REF | N45 19 53 W79 15 29 2.5W 11°W (2007) UTC-5(4) Elev 931' A5000 |
| OPR | Donald C. Strano 705-349-2170 Reg |
| PF | B-1 C-2,3,4,5,6 |
| FLT PLN | |
| FIG | London 866-WXBRIEF (Toll free within Canada) or 866-541-4104 (Toll free within Canada & USA) |
| SERVICES | |
| FUEL | 100LL PN |
| S | 2,5,6 |
| A/D DATA | Open water May-Nov. Beach. Dock. |
| COMM | |
| ATF | 123.2 5NM 4000 ASL |
| CAUTION | Lgtd twr 1420 ASL 1.0NM SW. Lgtd twr 1457 ASL 2.0NM SW. |



HURDS LAKE ON — See RENFREW / HURDS LAKE

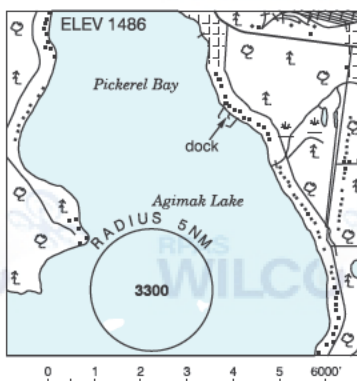
HURON ISLAND ON — See PARRY SOUND / HURON ISLAND

HYDRAVION AVENTURE QC — See ST-ÉTIENNE-DES-GRÈS / HYDRAVION AVENTURE

IGNACE ON

CJD9

| | |
|-----------------|---|
| REF | N49 25 W91 40 Adj SW 1°W UTC-6(5) Elev 1486' A5001 A5008 |
| OPR | Ignace Airways Ltd 807-934-2273 Reg |
| PF | B-1 C-2,3,4,5 |
| FLT PLN | Pilots to open/close VFR flt plan with London rdo, FISE or by phone |
| FIG | London 866-WXBRIEF (Toll free wi hin Canada) or 866-541-4104 (Toll free within Canada & USA) |
| SERVICES | |
| S | 5 |
| A/D DATA | Open water mid May-end Oct. |
| COMM | |
| ATF | UNICOM 122.8 5NM 4500 ASL |
| CAUTION | Ltd maneuvering area inside breakwater. Numerous comm twr E of A/D, highest 2065 ASL, see current VNC. |



ÎLES-DE-LA-MADELEINE FSS - RCO

Cross reference to MADELEINE RADIO - RCO

ONTARIO

AERODROME/FACILITY DIRECTORY

ULLSWATER ON

CLW2

| | | |
|-----------------|--|--|
| REF | N45 12 39 W79 30 16 Adj WSW 11°W (2016) UTC-5(4) Elev 1010' A5000 | |
| OPR | Ron Brent 705-644-7040 Reg PPR | |
| PF | C-2 | |
| FLT PLN | FIC London 866-WXBRIEF (Toll free within Canada) or 866-541-4104 (Toll free within Canada & USA) | |
| RWY DATA | Rwy 18(182°)/36(002°) 1560x80 GRASS Rwy 10(100°)/28(280°) 1554x80 GRASS | |
| RCR | Opr No win maint. Rwy soft in spring. | |
| COMM | ATF tfc 122.8 2NM 3900 ASL | |
| CAUTION | Active sand pit and quarry S of A/D. Ltgd twr 1310 ASL (260 AGL) 0.2NM ESE of A/D. Ltgd twr 1393 ASL (345 AGL) 0.3NM SW of A/D. | |